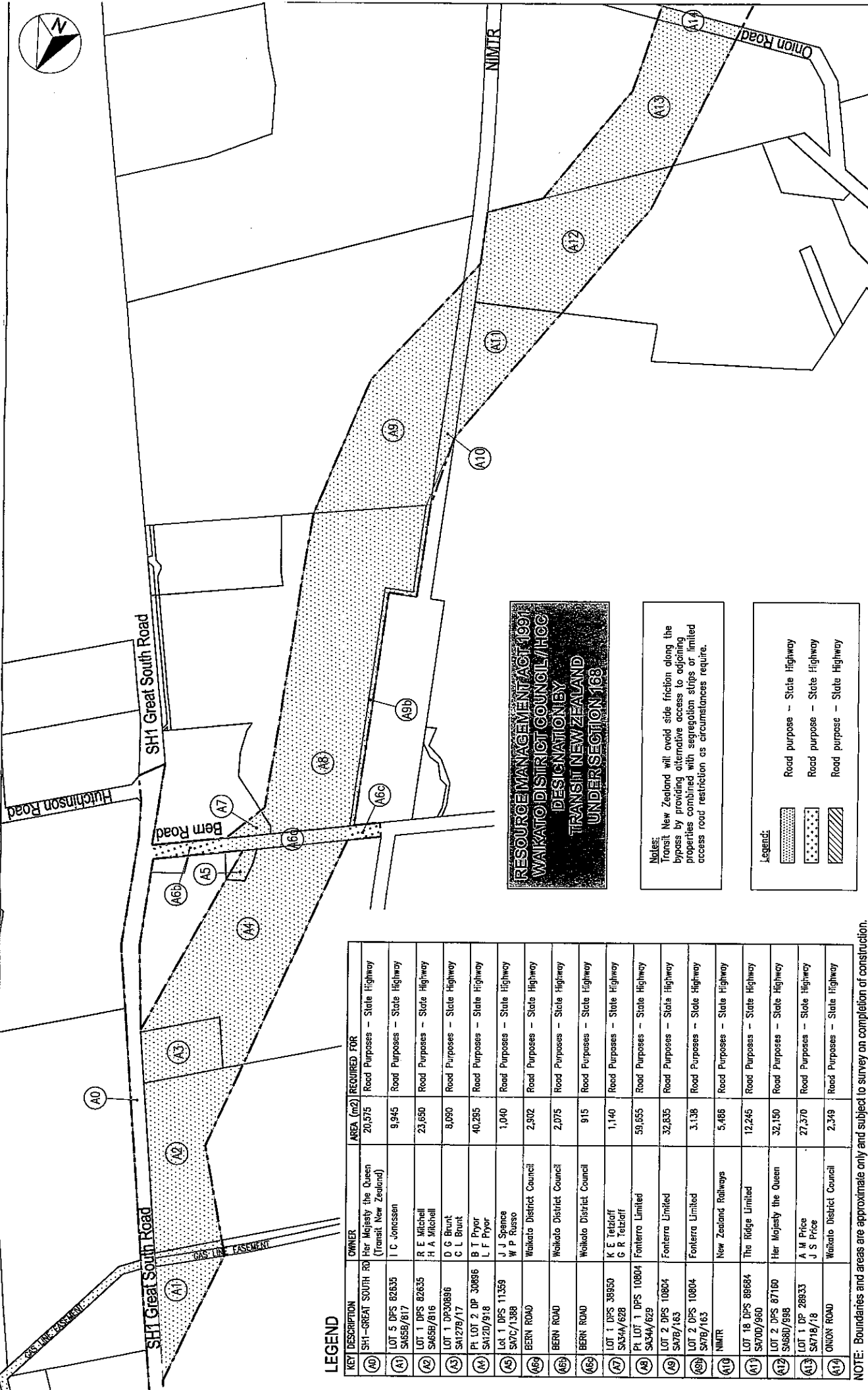


Appendix C

Designation Plans



LEGEND

KEY DESCRIPTION	OWNER	AREA (m ²)	REQUIRED FOR
A0	SH1-GREAT SOUTH RD Her Majesty the Queen (Transit, New Zealand)	20,375	Road Purposes - State Highway
A1	LOT 5 DPS 82635 S065B/817	9,945	Road Purposes - State Highway
A2	LOT 1 DPS 82635 S065B/816	23,650	Road Purposes - State Highway
A3	LOT 1 DP-30896 S0427B/17	8,090	Road Purposes - State Highway
A4	PI LOT 2 DP 30896 S0427B/18	40,295	Road Purposes - State Highway
A5	LOT 1 DPS 11359 S07C/1388	1,040	Road Purposes - State Highway
A6	BERN ROAD Waikato District Council	2,902	Road Purposes - State Highway
A6a	BERN ROAD Waikato District Council	2,075	Road Purposes - State Highway
A6b	BERN ROAD Waikato District Council	915	Road Purposes - State Highway
A7	LOT 1 DPS 38950 S044A/828	1,140	Road Purposes - State Highway
A8	PI LOT 1 DPS 10804 S043A/829	59,555	Road Purposes - State Highway
A9	LOT 2 DPS 10804 S07B/163	32,835	Road Purposes - State Highway
A9a	NIMTR	3,138	Road Purposes - State Highway
A9b	LOT 18 DPS 88584 S070B/960	5,468	Road Purposes - State Highway
A9c	LOT 2 DPS 87180 S0680/998	12,245	Road Purposes - State Highway
A10	LOT 1 DP 28933 S071B/18	32,150	Road Purposes - State Highway
A11	ONION ROAD Waikato District Council	2,349	Road Purposes - State Highway

**RESOURCE MANAGEMENT ACT 1991
WAIKATO DISTRICT COUNCIL/HCC
DESIGNATION BY
TRANSIT NEW ZEALAND
UNDER SECTION 168**

Notes:
Transit New Zealand will avoid side friction along the bypass by providing alternative access to adjoining properties combined with segregation strips or limited access road restriction as circumstances require.

Legend:

- Road purpose - State Highway
- Road purpose - State Highway
- Road purpose - State Highway

NOTE: Boundaries and areas are approximate only and subject to survey on completion of construction.

APPROVED	DATE	BY	CHECKED	DATE
MPM	16/11/07	MPM	MPM	14/09/07
MPM	16/11/07	MPM	MPM	14/09/07

R2 ARE AREA EVIDENCE
 R1 NIMTR DOCUMENTATION DRAWINGS
 APPROVED: MPM 16/11/07
 DATE: 16/11/07

TRANSIT
NEW ZEALAND
ARAU AUA REARERE

Hamilton City Council
HAMILTON, NEW ZEALAND

OPUS

Hamilton Office
Private Bag 3027
Hamilton, New Zealand
Tel: +64 7 838 8344
Fax: +64 7 838 8324

FILE SH 1 REGION 3 RS 533
REALIGNMENT FROM RP512/0.15 (Hutchinson) TO RP545/5.61 (Robokauri)
THE BAPA BYPASS INVESTIGATION

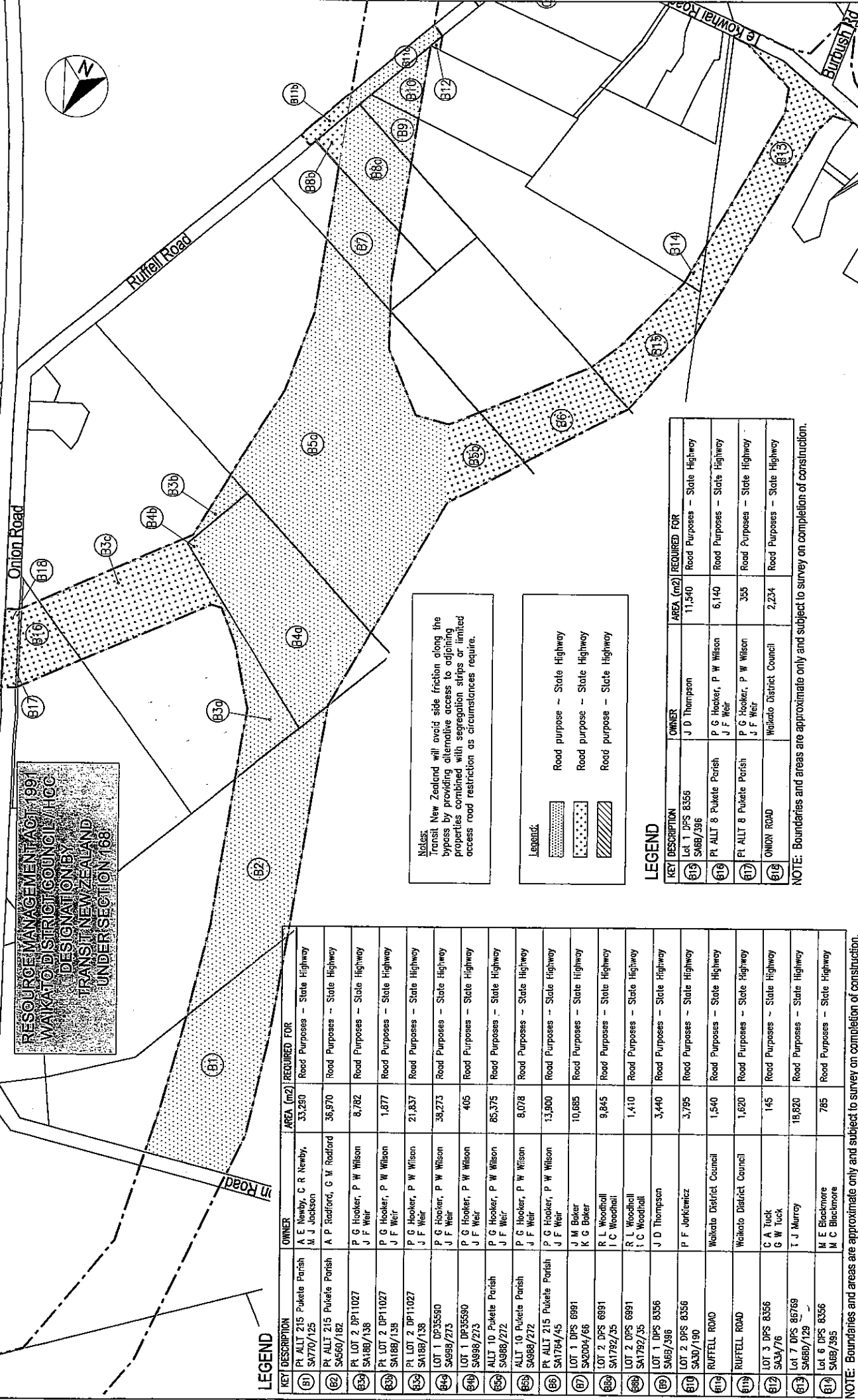
DESIGNATION PLAN
AREA A: HUTCHINSON RD TO ONION RD

STATUS	FINAL	REV	DATE	BY	DATE	BY
SCALE	1:5000 (A3)		16/11/07 @ 11:06	MPM	2/4/88	MPM
AREA	261609.00				3204.600	R2
SHEET					600	R2

© 1991-2007 TRANSIT NEW ZEALAND LIMITED. ALL RIGHTS RESERVED. THIS DOCUMENT IS UNCONTROLLED. ANY UNCONTROLLED EMPLOYMENT OR REPRODUCTION IS NOT IN PART OF THIS DOCUMENT.



RESOURCE MANAGEMENT ACT 1991
WAKATOHI DISTRICT COUNCIL/HCC
DESIGNATION BY
TRANSIT NEW ZEALAND
UNDER SECTION 168



Notes:
Transit New Zealand will avoid side friction along the bypass by providing alternative access to adjoining properties combined with segregation strips or limited access road restriction as circumstances require.

Legend:

	Road purpose - State Highway
	Road purpose - State Highway
	Road purpose - State Highway

LEGEND

KEY DESCRIPTION	OWNER	AREA (m2)	REQUIRED FOR
B15 Lot 1 DPS 8356 SA68/396	J D Thompson	11,540	Road Purposes - State Highway
B16 Pt ALLT 8 Pukete Parish	P G Hooker, P W Wilson J F Weir	6,140	Road Purposes - State Highway
B17 Pt ALLT 8 Pukete Parish	P G Hooker, P W Wilson J F Weir	355	Road Purposes - State Highway
B19 ONION ROAD	Waikato District Council	2,234	Road Purposes - State Highway

NOTE: Boundaries and areas are approximate only and subject to survey on completion of construction.

KEY DESCRIPTION	OWNER	AREA (m2)	REQUIRED FOR
B1 Pt ALLT 215 Pukete Parish SA170/125	A E Newby, C R Newby, H J Jackson	33,290	Road Purposes - State Highway
B2 Pt ALLT 215 Pukete Parish SA450/182	A P Radford, G M Radford	36,970	Road Purposes - State Highway
B3a Pt LOT 2 DP11027 SA188/138	P G Hooker, P W Wilson J F Weir	8,782	Road Purposes - State Highway
B3b Pt LOT 2 DP11027 SA188/138	P G Hooker, P W Wilson J F Weir	1,877	Road Purposes - State Highway
B3c Pt LOT 2 DP11027 SA188/138	P G Hooker, P W Wilson J F Weir	21,837	Road Purposes - State Highway
B4a LOT 1 DPs3590 SA988/273	P G Hooker, P W Wilson J F Weir	38,273	Road Purposes - State Highway
B4b LOT 1 DPs3590 SA988/273	P G Hooker, P W Wilson J F Weir	405	Road Purposes - State Highway
B5a ALLT 10 Pukete Parish SA988/272	P G Hooker, P W Wilson J F Weir	85,375	Road Purposes - State Highway
B5b ALLT 10 Pukete Parish SA988/272	P G Hooker, P W Wilson J F Weir	9,078	Road Purposes - State Highway
B6 Pt ALLT 215 Pukete Parish SA1784/45	P G Hooker, P W Wilson J F Weir	13,900	Road Purposes - State Highway
B7 LOT 1 DPs 8991 SA2004/66	J M Baker K G Baker	10,085	Road Purposes - State Highway
B8a LOT 2 DPs 8991 SA1792/35	R L Woodhall I C Woodhall	9,845	Road Purposes - State Highway
B8b LOT 2 DPs 8991 SA1792/35	R L Woodhall I C Woodhall	1,410	Road Purposes - State Highway
B9 LOT 1 DPs 8356 SA68/398	J D Thompson	3,440	Road Purposes - State Highway
B10 LOT 2 DPs 8356 SA30/190	P F Jankiewicz	3,795	Road Purposes - State Highway
B11a RUFFELL ROAD	Waikato District Council	1,540	Road Purposes - State Highway
B11b RUFFELL ROAD	Waikato District Council	1,620	Road Purposes - State Highway
B12 LOT 3 DPs 8356 SA34/76	C A Tuck G W Tuck	145	Road Purposes - State Highway
B13 LOT 1 DPs 86769 SA688/129	T J Murray	18,820	Road Purposes - State Highway
B19 LOT 6 DPs 8356 SA68/395	M E Blackmore M C Blackmore	785	Road Purposes - State Highway

NOTE: Boundaries and areas are approximate only and subject to survey on completion of construction.

FILE SH 1 REGION 3 RS 533
REALIGNMENT FROM RP933/8.15 (Hitchinson) TO RP963/5.61 (Robbuck)
TE BAPA BYPASS INVESTIGATION

DESIGNATION PLAN
AREA B: ONION RD TO RUFFELL RD

SCALE 1:5000 (A3)
DATE 15/11/07 @ 11:09
DRAWN 2/4/88
CHECKED 2/4/88
DATE 15/11/07 @ 11:09
DRAWN 2/4/88
CHECKED 2/4/88

261609.00 / 11674
CODE SHEET
3204 601 R2

OPUS
Hamilton Office
Phone No. 3057
Hamilton, New Zealand
Tel: +64 7 838 8344
Fax: +64 7 838 8374

TRANSIT
ARRANGEMENTS
Hamilton City Council
TRANSIT NEW ZEALAND

REVISION	BY	CHECKED	DATE
1	MPH	MPH	14/09/07
2	AS/CS	MPH	14/09/07
3	MPH	MPH	12/07

APPROVED: MPH
DATE: 12/07

RE: Area B1 changed to B4g
BT: NOT DOCUMENTATION DRAWINGS
AERIALMESH

This drawing and its contents are the property of Transit International Consultants Limited. Any unauthorised employment or reproduction in full or in part is forbidden.

GRAPHIC SCALES 1:5000 0 20 40 60 80 100 120 140 160 180 200 240 300 1m



**RESOURCE MANAGEMENT ACT 1991
WAIKATO DISTRICT COUNCIL/HCC
DESIGNATION BY
TRANSIT NEW ZEALAND
UNDER SECTION 168**

Notes: New Zealand will avoid side friction along the Transit bypass by providing alternative access to adjoining properties combined with segregation strips or limited access road restriction as circumstances require.

Legend:

- Road purpose -- State Highway
- Road purpose -- State Highway
- Road purpose -- State Highway

LEGEND

KEY DESCRIPTION	OWNER	AREA (m2)	REQUIRED FOR
C19 Lot 2 DPS 15254 SA 14B/110	B B Laird, P R Laird K E Laird	1,125	Road Purposes -- State Highway
C19 PI ALLT 215 Pakete Parish SA524/157	Porter Properties Ltd	540	Road Purposes -- State Highway
C17 TE KOWHAI ROAD	Hamilton City Council	785	Road Purposes -- State Highway
C19 TE KOWHAI ROAD	Hamilton City Council	1,685	Road Purposes -- State Highway

NOTE: Boundaries and areas are approximate only and subject to survey on completion of construction.

LEGEND

KEY DESCRIPTION	OWNER	AREA (m2)	REQUIRED FOR
C1 PI ALLT 215 Pakete Parish SA524/157	Porter Properties Ltd	34,000	Road Purposes -- State Highway
C2 PI ALLT 215 Pakete Parish SA6C/730	Porter Properties Ltd	240	Road Purposes -- State Highway
C3 TE KOWHAI ROAD	Hamilton City Council	1,460	Road Purposes -- State Highway
C3 TE KOWHAI ROAD	Hamilton City Council	3,750	Road Purposes -- State Highway
C6 LOT 1 DPS 15248 SA13B/394	P T Scott, W J Clarke W M Clarke	10,915	Road Purposes -- State Highway
C9 LOT 1 DPS 17176 SA15C/942	M C Clarke, B P Sugar W M Clarke	118,300	Road Purposes -- State Highway
C7B LOT 1 DPS 17176 SA15C/942	M C Clarke, B P Sugar W M Clarke	2,744	Road Purposes -- State Highway
C19 LOT 7 DPS 15255 SA14B/115	E M Robertson NMM Trust Management Limited	1,390	Road Purposes -- State Highway
C11 * NOT USED			
C17 BURBUSH ROAD	Hamilton City Council	1,729	Road Purposes -- State Highway
C19 Lot 2 DPS 15254 SA 14B/110	B B Laird, P R Laird K E Laird	2,320	Road Purposes -- State Highway
C17 TE KOWHAI ROAD	Hamilton City Council	9,410	Road Purposes -- State Highway
C19 Lot 2 DPS 15254 SA 14B/110	B B Laird, P R Laird K E Laird	1,125	Road Purposes -- State Highway
C19 PI ALLT 215 Pakete Parish SA524/157	Porter Properties Ltd	540	Road Purposes -- State Highway
C17 TE KOWHAI ROAD	Hamilton City Council	785	Road Purposes -- State Highway
C19 TE KOWHAI ROAD	Hamilton City Council	1,685	Road Purposes -- State Highway

NOTE: Boundaries and areas are approximate only and subject to survey on completion of construction.



Hamilton Office
Patrick Ong 027
Hamilton, New Zealand
Tel: +64 7 838 8344
Fax: +64 7 838 8324



DESIGN	BY	CHECKED	DATE
DRWN	MPM	MPM	14/09/07
APPROVED	MPM	MPM	14/09/07
APPROVED	MPM	MPM	12/07

This design and its construction are the property of Transit New Zealand. International Consultants Limited has no authorisation, employment or representation, in full or in part, in this design.

PROJECT NO	RS 533
REQUISITION FROM	RP553/8.15 (Hutchinson) TO RP543/8.61 (Retokout)
DESIGNATION	DESIGNATION PLAN
AREA	AREA C: RUFFELL RD TO STH OF TE KOWHAI RD
STATUS	FINAL
SCALE	1:5000 (A3)
DATE	14/09/07 @ 09:00
DATE	2/4/88
SHEET	261609.00 / 11674
SHEET	3204 602 R1

LEGEND

KEY DESCRIPTION	OWNER	AREA (m ²)	REQUIRED FOR
01	PI LOT 1 DP 24747 SA 902/158 Hamilton JV Investment Company Limited	39,950	Road Purposes - State Highway
02	LOT 2 DP 336329 M R Gower S N Gower	38,250	Road Purposes - State Highway
03	LOT 2 DP 336329 M R Gower S N Gower	15,764	Road Purposes - State Highway
04	LOT 2 DPS 58533 S F Ormsby K H Ormsby SA 48A/44	4,530	Road Purposes - State Highway
05	LOT 1 DPS 58533 G S Ormsby D L Ormsby SA 48A/43	16,200	Road Purposes - State Highway
06	LOT 1 DPS 46477 SA 598/289 Her Majesty the Queen	15,564	Road Purposes - State Highway
07	LOT 1 DPS 46477 SA 596/289 Her Majesty the Queen	616	Road Purposes - State Highway
08	PI LOT 3 DPS 16460 C L Ton SA 45A/741	6,454	Road Purposes - State Highway
09	PI LOT 3 DPS 16460 C L Ton SA 45A/741	5,050	Road Purposes - State Highway
10	PI LOT 3 DPS 16460 C L Ton SA 45A/741	450	Road Purposes - State Highway
11	LOT 3 DPS 68270 SA 698/735 N S Sogoo, S K Sogoo A S Sogoo	6,535	Road Purposes - State Highway
12	LOT 1 DP 336329 SA 148881 Stuart P C Limited	8,395	Road Purposes - State Highway
13	GILCHRIST STREET Hamilton City Council	2,255	Road Purposes - State Highway
14	GILCHRIST STREET Hamilton City Council	2,053	Road Purposes - State Highway

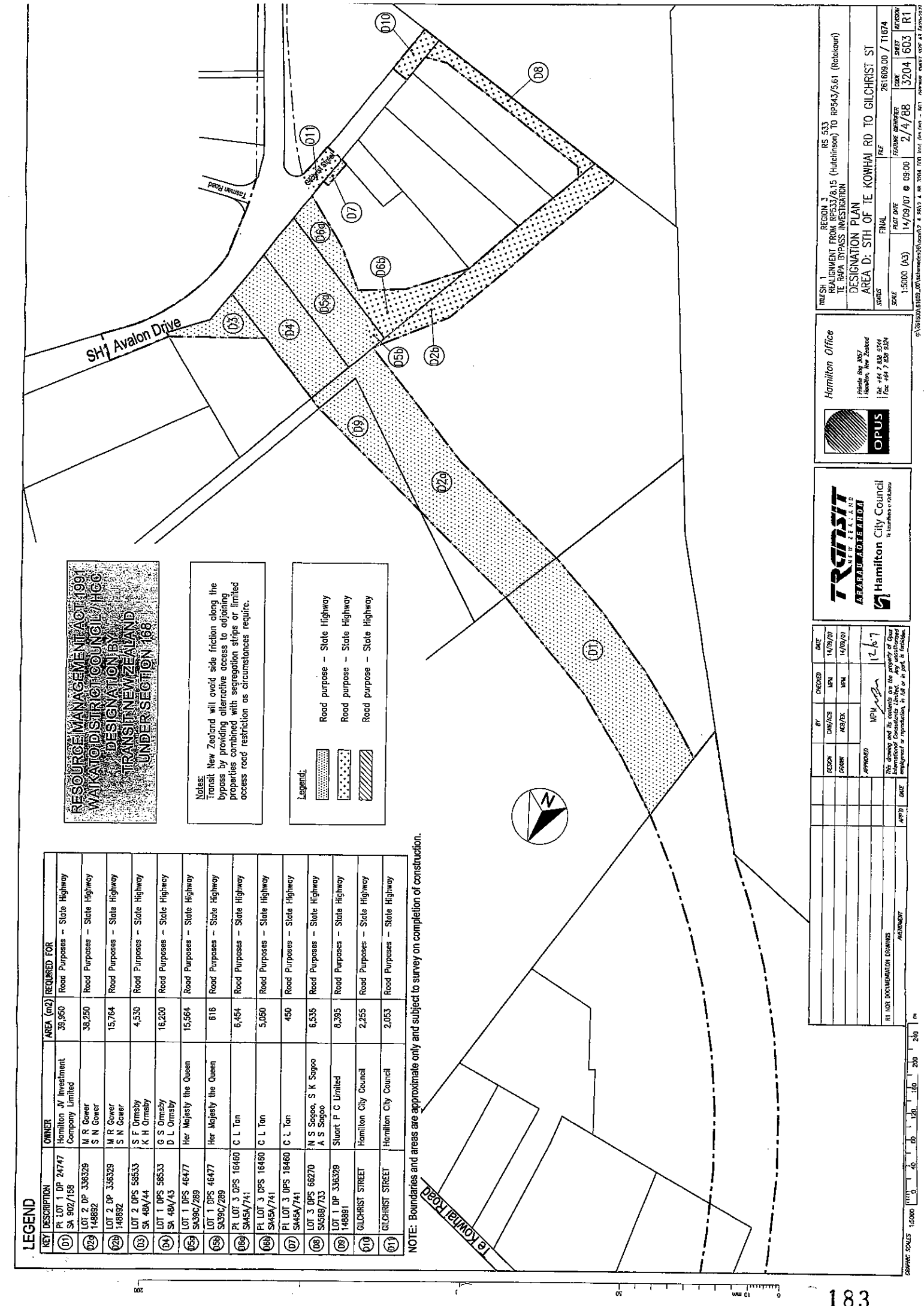
NOTE: Boundaries and areas are approximate only and subject to survey on completion of construction.

RESOURCE MANAGEMENT ACT 1991
WAIKATO DISTRICT COUNCIL/HCC
DESIGNATION BY
TRANSIT NEW ZEALAND
UNDER SECTION 168

Notes:
New Zealand will avoid side friction along the bypass by providing alternative access to adjoining properties combined with segregation strips or limited access road restriction as circumstances require.

Legend:

- [Pattern] Road purpose - State Highway
- [Pattern] Road purpose - State Highway
- [Pattern] Road purpose - State Highway



REGION 3 RS 533
REALIGNMENT FROM RP512/615 (Hutchinson) TO RP543/561 (Robinson)
TE RAPA BYPASS INVESTIGATION
DESIGNATION PLAN
AREA D: STH OF TE KOWHAI RD TO GILCHRIST ST

SCALE 1:5000 (A3)
FINAL 26/09/07 / T1674
DATE 2/4/88
SHEET 3204
REVISION R1

Hamilton Office
Private Bag 2057
Hamilton, New Zealand
Tel: +64 7 838 9344
Fax: +64 7 838 9324

OPUS

TRANSIT
NEW ZEALAND
Hamilton City Council
to business & industry

DESIGN	CHECKED	DATE
DESIGN	MPN	14/09/07
AS/PER	MPN	14/09/07
APPROVED	MPN	12.6.7

This drawing and its contents are the property of the International Development Corporation Limited. Any unauthorised employment or reproduction, in full or in part, is forbidden.

RI 1000 DOCUMENTATION DIVISION

GRAPHIC SCALES 1:5000

0 50 100 150 200 250 300 350 400 450 500 550 600 650 700 750 800 850 900 950 1000 m

